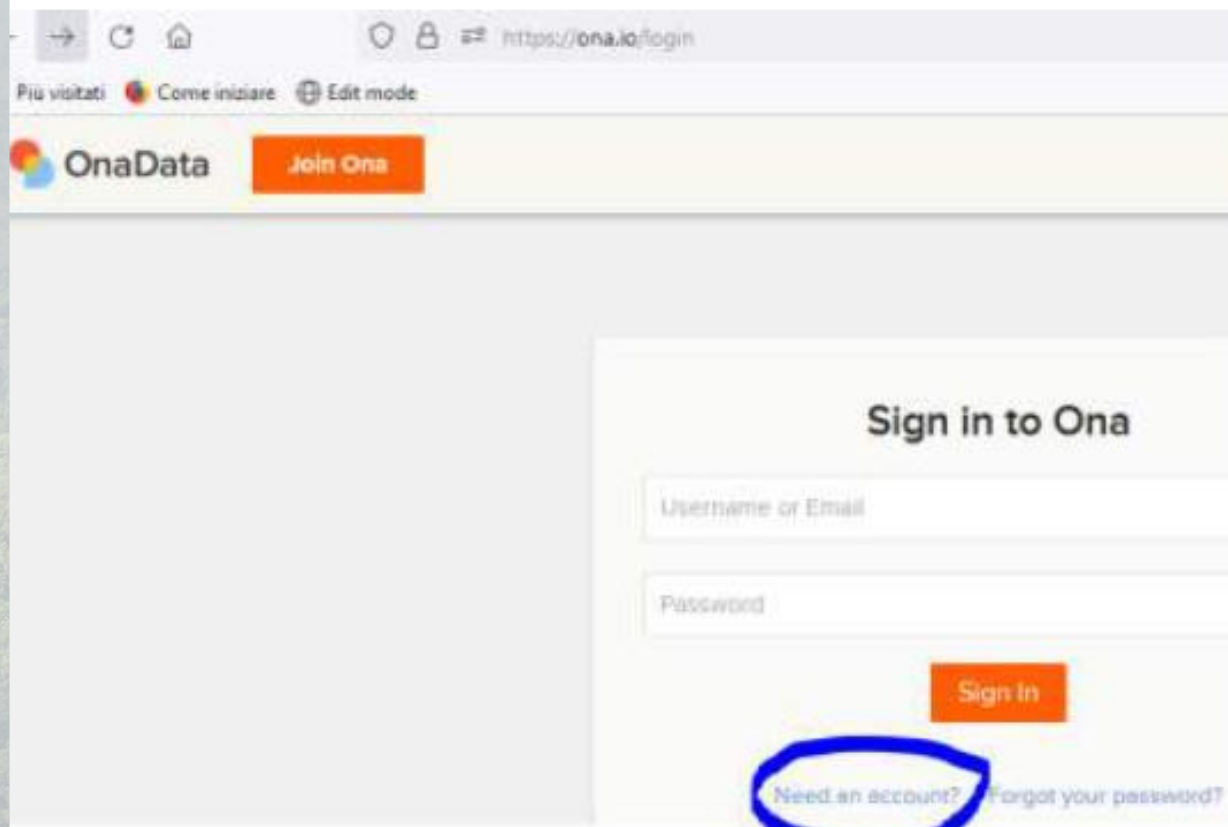


Passiamo alla pratica!

Andiamo ad elaborare un progetto di mappatura partecipativa riguardante buone pratiche di rigenerazione urbana!!!

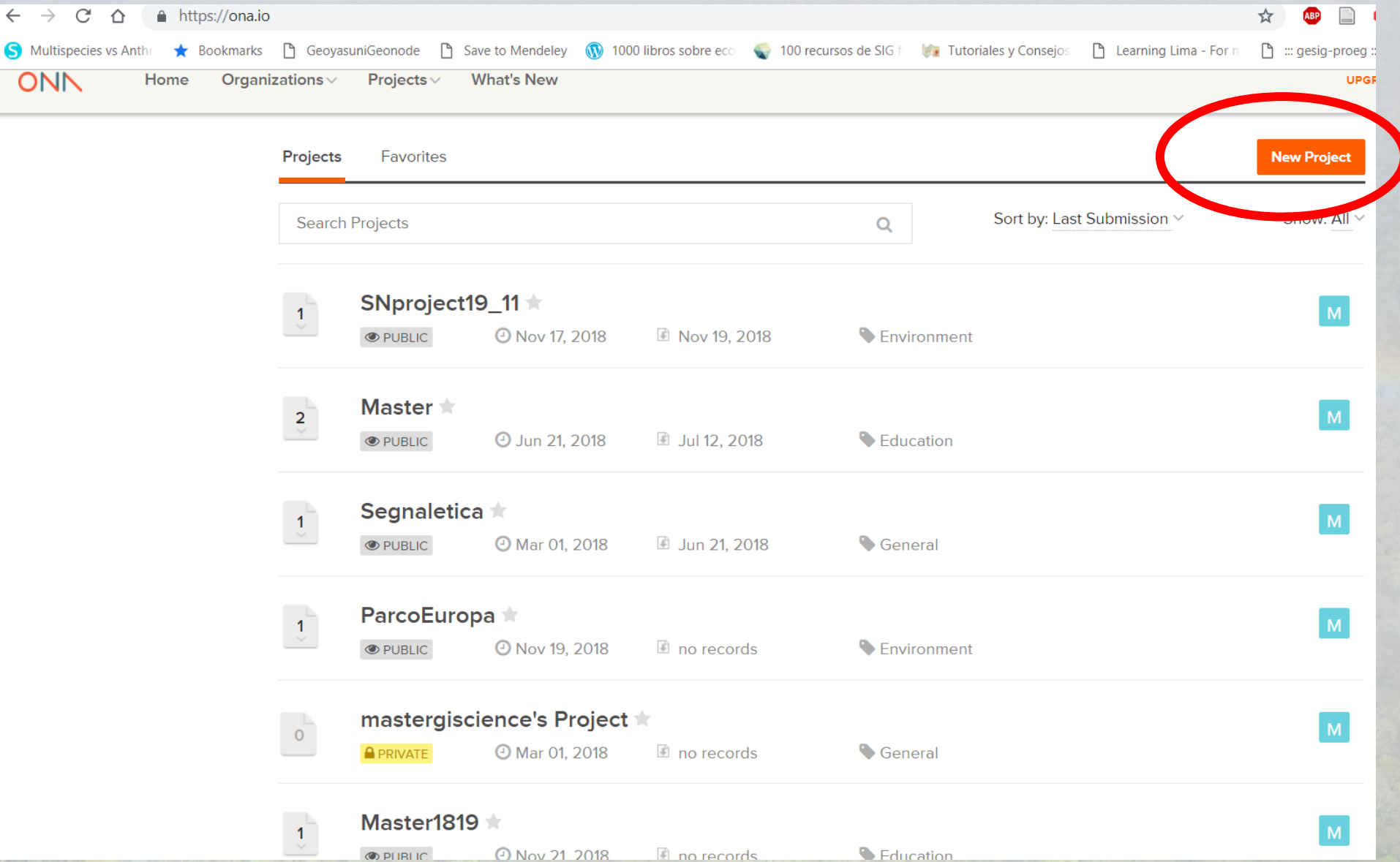


<https://ona.io/home/>



ONA.io: Creare un progetto e il form

https://ona.io/nomeprofilo



The screenshot shows the ONA.io website interface. At the top, there is a navigation bar with the ONA logo and links for Home, Organizations, Projects, and What's New. Below this, there are tabs for 'Projects' and 'Favorites'. A search bar labeled 'Search Projects' and a dropdown menu for 'Sort by: Last Submission' are visible. A prominent orange button labeled 'New Project' is circled in red in the top right corner. The main content area displays a list of projects, each with a document icon, a title, a star icon, a status label (PUBLIC or PRIVATE), a creation date, a last submission date, a category tag, and a blue 'M' icon.

Document Icon	Project Title	Status	Created	Last Submission	Category	M Icon
1	SNproject19_11	PUBLIC	Nov 17, 2018	Nov 19, 2018	Environment	M
2	Master	PUBLIC	Jun 21, 2018	Jul 12, 2018	Education	M
1	Segnaletica	PUBLIC	Mar 01, 2018	Jun 21, 2018	General	M
1	ParcoEuropa	PUBLIC	Nov 19, 2018	no records	Environment	M
0	mastergiscience's Project	PRIVATE	Mar 01, 2018	no records	General	M
1	Master1819	PUBLIC	Nov 21, 2018	no records	Education	M

Require Phone Authentication?

Yes - restrict data submission and access to forms in this account only to users added to projects with permission. Users will be required to log in order to submit data to forms via ODK Collect or Enketo.



No - allow anyone to submit data to forms in this account via Enketo as long as they have the webform URL or via ODK/Ona Collect by appending an account's username to the configuration URL.


Save Changes


Cancel

Project sharing options

Share options for Master1819

This project is:

 PUBLIC

 PRIVATE

Public projects are viewable and findable by anyone.
Only people you specify can alter data or submit data.
You can change this setting at any time.

Collaborators

[Learn more about share permissions](#)

 Public - anyone

Master GIScience · mastergiscience

Daniele Codato · daniloona

Can view and download

Admin

Can submit



Enter name or username to share this project

Costruiamo il nostro form

SNproject19_11 ★

M Master GIScience
mastergiscience

PUBLIC Environment 0 forms, 0 dataviews

+ Add a form **Form builder** Upload a dataset Share Settings Admin

Forms

Sort by: Alphabetical ▾ Show inactive (0)

You don't have any forms!!
Add a form or [Learn how to create one using XLSForm](#)

SAVE

Layout ▾

METADATA: NONE (0 METADATA SPECIFIED)

Select One	Select Many	Text	Number
Decimal	Date	Time	Date & time
GPS	Photo	Audio	Video
Note	Barcode	Acknowledge	Calculate
Matrix / Rating	Ranking		

Cosa mettiamo nel form?


Impostazioni che influiscono su form in smartphone/table con odk collect o altra app: in punto georeferenziato aggiungere in Appearance (advanced) →

- **maps hide-input** (permette di vedere la basemap ma non di spostare il punto), oppure
- **Appearance= "placement-map"** (permette anche di spostare manualmente il punto)
- **Appearance= hide-input** (fa visualizzare la mappa più grande nel form web)

Se non si aggiunge niente in appearance, in app si vedrà solo le coordinate senza mappa

- Nome Form
- Cognome (text)
- Tipo rigenerazione (select one)
- Altro (text)
- Dove si trova? (punto)
- Quanto è rigenerativo? (select one-likert da 1 a 5)
- Ne vorresti altre di realtà simili? (select one)
- Foto
- Note

MasterPortello1920 ★



Master GIScience
mastergiscience

PUBLIC Education 1 form, 0 dataviews

[+ Add a form](#) [Form builder](#) [Upload a dataset](#) [Share](#) [Settings](#)

Admin

Forms


Sort by: Alphabetical ▾

Show inactive (1)

	portellosat (inactive)	106	Nov 23, 2018	last a year ago	
--	------------------------	-----	--------------	-----------------	--

- Settings
- Download CSVForm
- Edit form
- Move to...
- Make active
- Delete Form
- Create filtered dataset

ODK Collect



Solo per dispositivi Android



In caso per chi ha Iphone se vuole può provare:

GIC Collect for IOS compatible with (Open Data Kit) ODK Collect

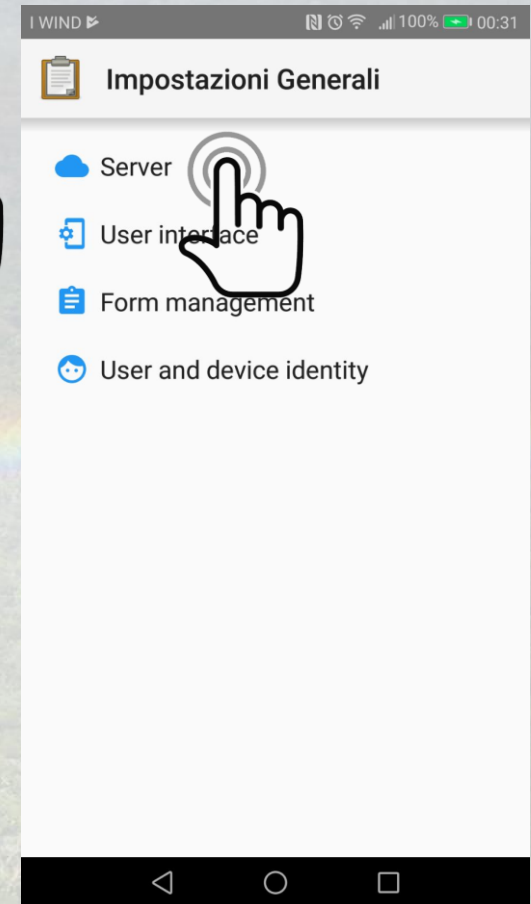
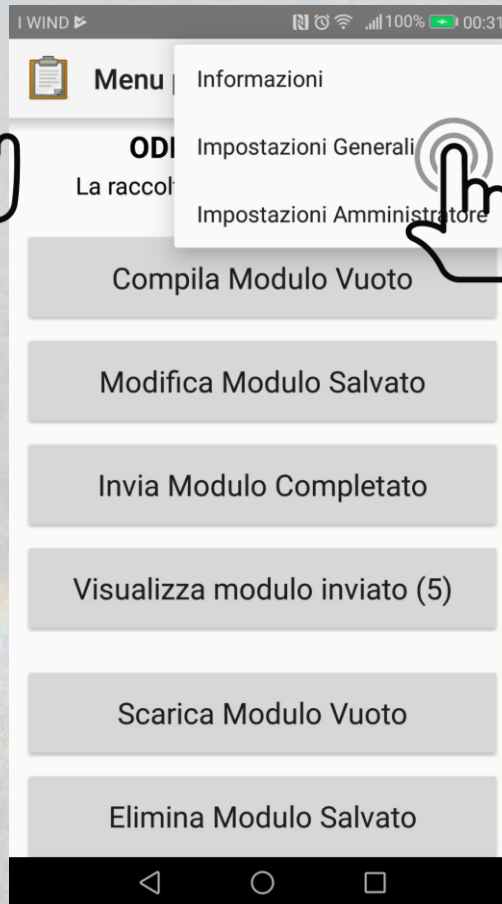
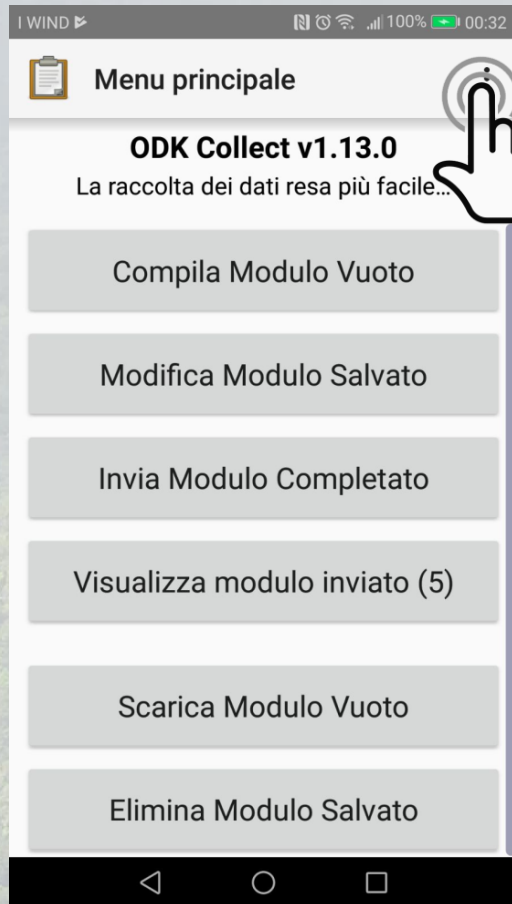


**Per chi non ha Android usare WebForm di Enketo:
Link:**



ODK Collect

Configurazione



ODK Collect

Configurazione

I WIND 100% 00:32

Impostazioni Server

Type
Altro Altro o ODK

Impostazioni ODK Aggregate

URL
http://ona.io/mastergiscience

Nome Utente
mastergiscience

Password

Altre impostazioni piattaforma

Percorso Elenco Moduli
/formList

Luogo di consegna

Per tutti i progetti del profilo

<https://odk.ona.io/nomeprofilo>

In questo caso:

<https://odk.ona.io/mastergiscience>

Per progetti specifici

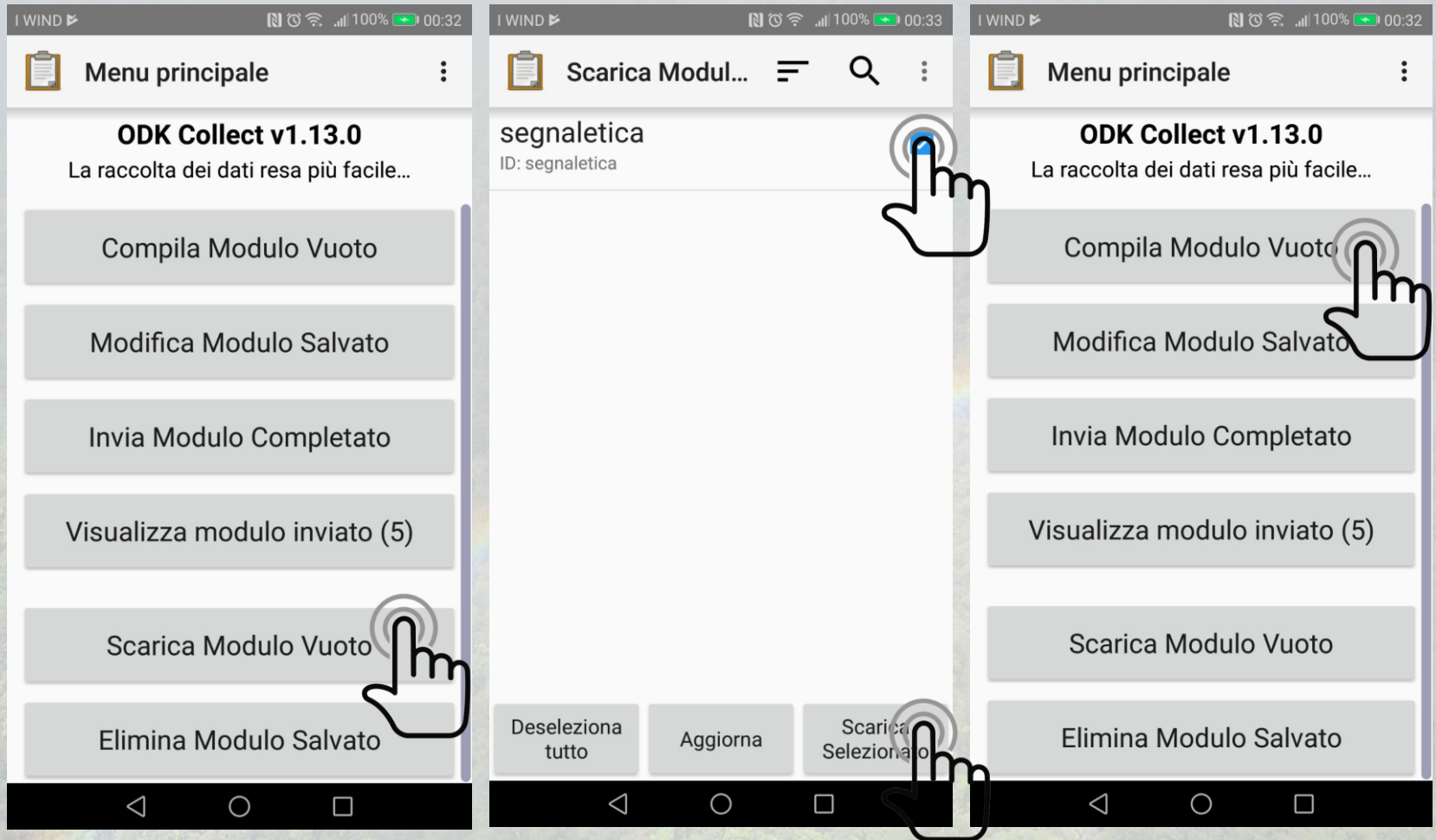
<https://ona.io/projects/numeroprogetto>

Il nome utente creato o quello del progetto

La password creata o quella del progetto

ODK Collect

Scaricare modulo con nome: 22 Rigenerazione urbana Paesaggio



Oppure: Configurazione di ODK collect usando il QR code del progetto

GIScience_Paesaggio ★

PUBLIC Environment 2 forms, 0 dataviews



Master GIScience
mastergiscience

+ Add a form Form builder Upload a dataset Share **QR Code** Settings

Admin

Forms

Sort by: Alphabetical Show inactive (1)

Rigenerazione urbana Paesaggio

Webform Oct 25, 2021

GIScience_Paesaggio QR Code Configurations

Form Management Configurations

These settings control the behavior of your forms on the device.

SERVER SETTINGS

Server url <https://odk.ona.io>

Use my account details to make submissions (verification required)

FORM SUBMISSIONS

Autosend

Delete after send

FORM UPDATE

Blank form update mode Manual

Automatic update frequency Every Fifteen Minutes

Automatically download updated forms

Hide old form versions

FORM FILLING

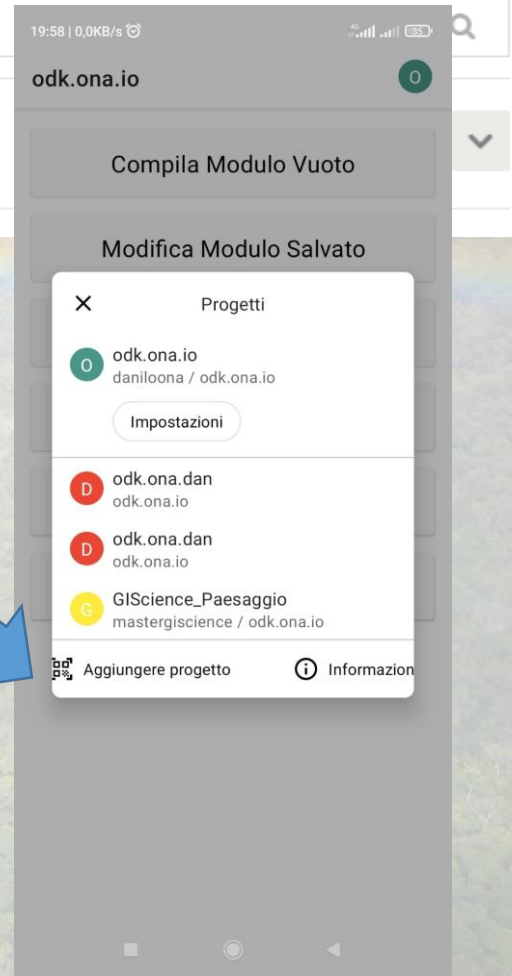
Mark the form as finalized by default

Constraint processing On Swipe

High resolution video recordings



Download QR



Per chi non ha Android usare WebForm di Enketo:

Link: <https://enketo.ona.io/x/ba5KxAOOr>

Web form by enketo

Rigenerazione urbana Paesaggio

* **Cognome**

* **Tipo di rigenerazione**

- Street Art
- Orto urbano
- Spazio associativo
- Parco urbano
- altro

* **Dove si trova?**

latitude (x.y °)

longitude (x.y °)

altitude (m)

search for place or address



ONA I dati raccolti

Mappa

Esportazione dati

Web form by enketo

The screenshot shows the ONA web interface for a project named 'segnaletica'. The navigation bar includes 'Overview', 'Map', 'Table', 'Photos', 'Charts', 'Dashboard', and 'Settings'. The 'Overview' page displays a summary of activity: 1 Record, submitted a minute ago, by 1 Contributor. A map shows a single data point on 01 Mar 2018. The 'Data Exports' section has a 'Prepare Data Export' button. The 'XLS Reports' section has a help icon. The 'Submit data' section offers options for 'Using Webforms', 'Using ODK Collect', and 'Importing CSVs'. A 'Link' section provides a URL: <https://enketo.ona.io/x/#pHOZ>. A description field is currently empty. A red speech bubble icon is visible in the bottom right corner.

Come compito vi chiedo di usare il form 22 Rigenerazione Urbana Paesaggio, o con app ODK collect o via Enketo web form, per raccogliere i punti di interesse e caricarli nel progetto ONA.

Raccogliere un minimo di 5 e fino a un massimo di 15 punti a persona

I punti raccolti saranno visualizzabili ed esplorabili da tutti al link

<https://ona.io/mastergiscience/132987/705763#>

Rigenerazione urbana Paesaggio

*** Cognome**

*** Tipo di rigenerazione**

Street Art

Orto urbano

Spazio associativo

Parco urbano

altro

*** Dove si trova?**

latitudine (x.y °)

longitudine (x.y °)

altitudine (m)

search for place or address

